HARDEE COUNTY
PRIMARY CITIES

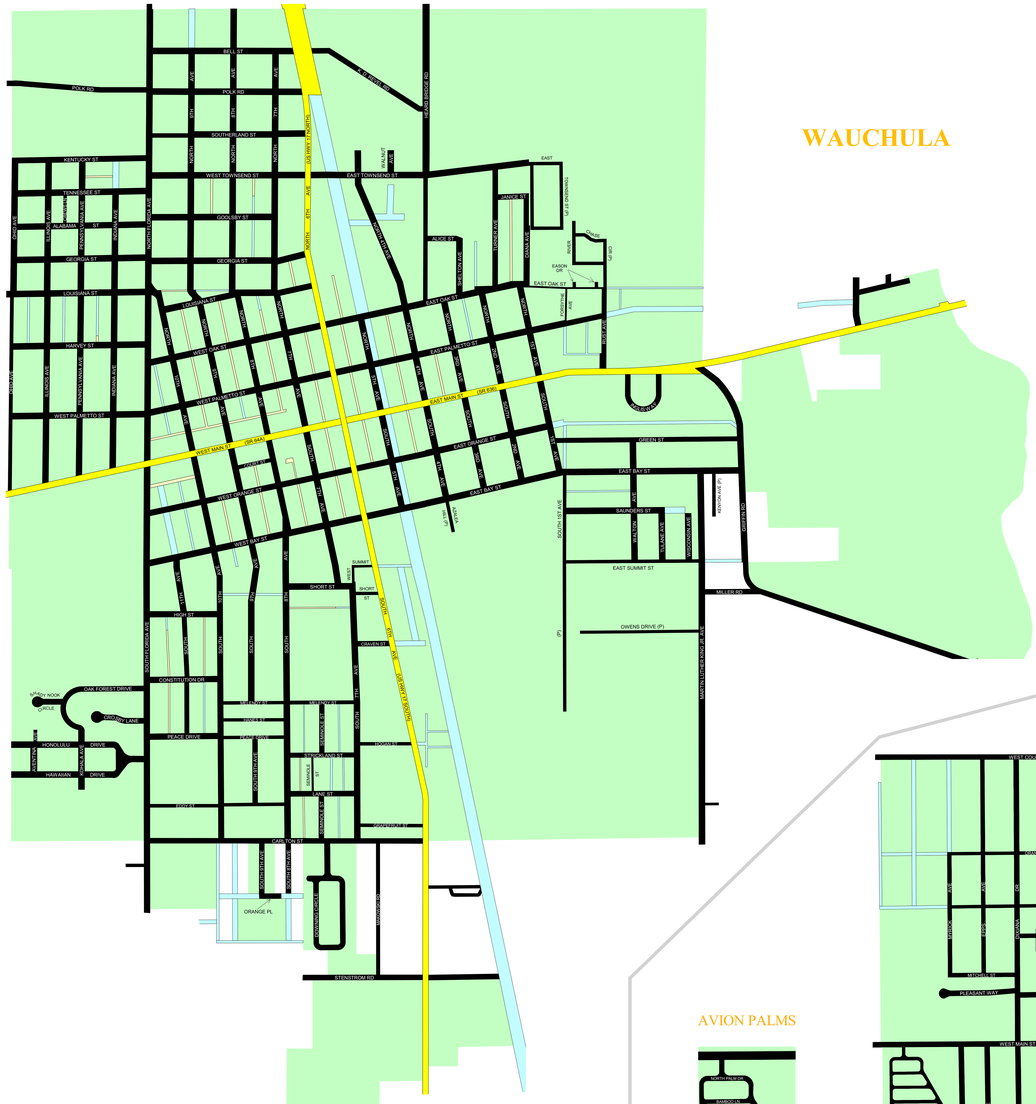

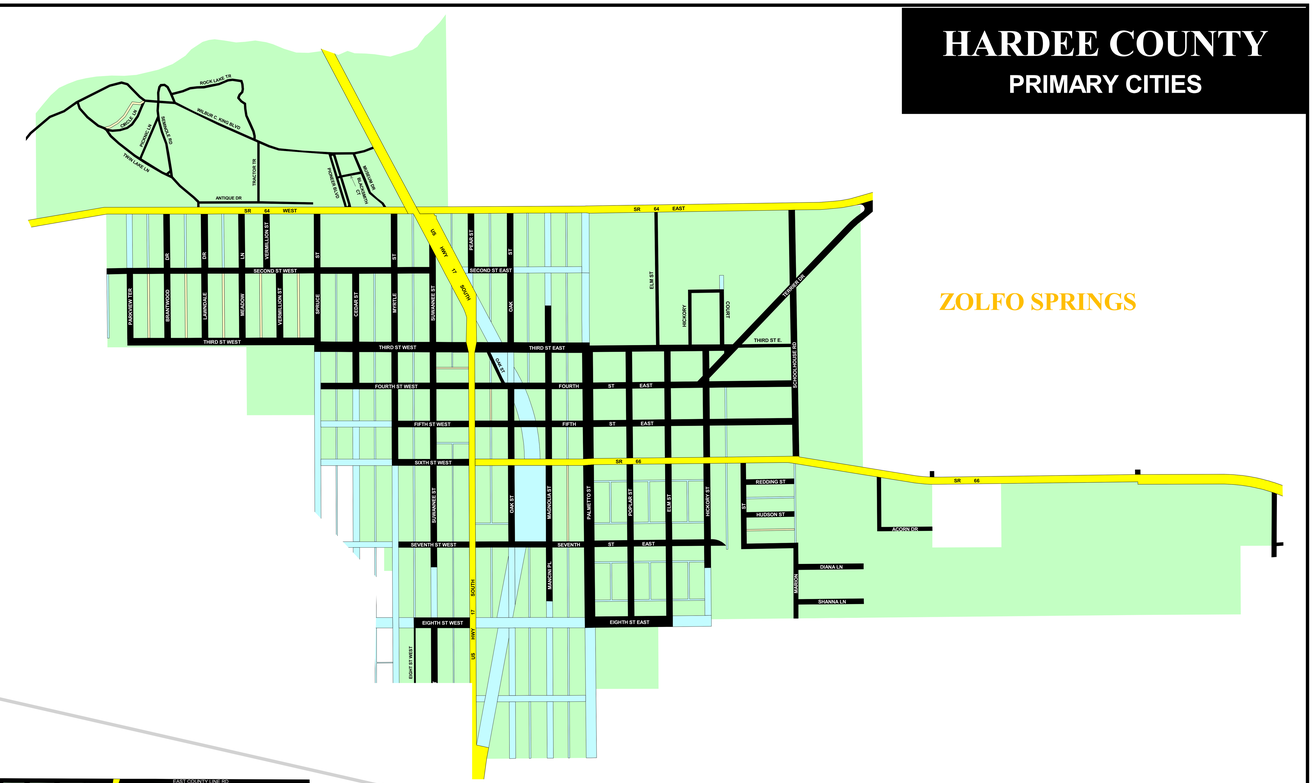

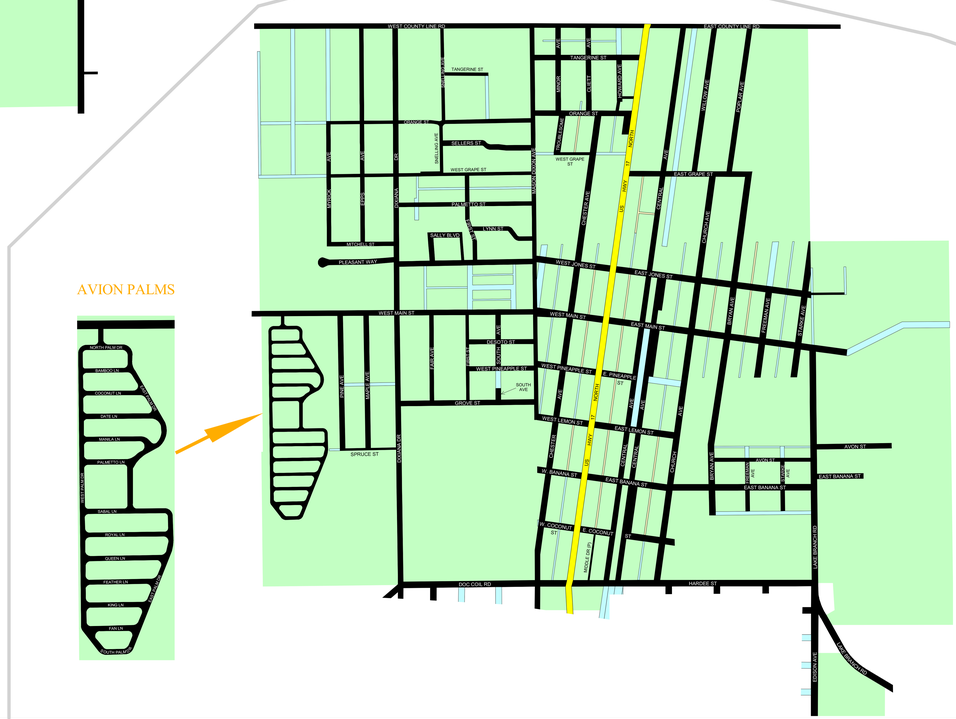

ALL RIGHTS RESERVED:
COPYRIGHT 2000 HARDEE COUNTY BOARD OF COUNTY COMMISSIONERS

CONDITIONS OF USE: THIS MAP IS DESIGNED TO BE VIEWED ON-LINE OR PRINTED TO A LARGE FORMAT PRINTER OR PLOTTER. PRINT SIZE IS 62" WIDE x 36" TALL.

RESALE OF THIS MAP AND/OR SAVING THE MAP FILE TO DISK OR STORAGE DEVICE, IS STRICTLY PROHIBITED! THIS MAP SHOULD BE USED AS A GENERAL INFORMATION AID ONLY.

NO WARRANTY OR GUARRANTEE OF CORRECTNESS OR ACCURACY IS EXPRESSED OR IMPLIED.

HARDEE COUNTY

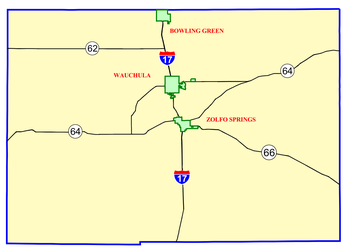

Legend

- ROADS: STATE & US
- ROADS: COUNTY
- ROADS: ALLEYS
- ROADS: PLATTED
- (P) ROADS: PRIVATE
- CITY LIMITS

N W E S

Scale in Feet

500 0 500 1000

1:48,000

HARDEE COUNTY - GIS DEPT.

DATE: 29 December 1999 DRAFT: 3
d:\hardee-fin\avprojects\hardee\cityroads.apr;
Unofficial Internet Version

DRAFT